

# SANTOSH

Deemed to be University




**4.4.1. Percentage of classrooms, seminar halls and demonstration rooms linked with internet /Wi-Fi enabled ICT facilities (data for the preceding academic year)**




# **ICT ENABLED CLASSROOMS, SEMINARS AND DEMONSTRATION ROOMS**

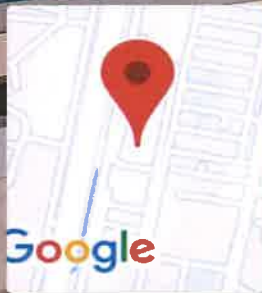

## **MEDICAL COLLEGE - MAHARAJA HALL -1**



## **MEDICAL COLLEGE - LECTURE HALL -2**



**MEDICAL COLLEGE - LECTURE HALL - 3**




**Ghaziabad, Uttar Pradesh, India**

L – 289, Sector 12, Near Santosh Medical College,  
Pratap Vihar, Sector 12, Block J, Pratap Vihar,  
Ghaziabad, Uttar Pradesh 201009, India  
Lat 28.648413°  
Long 77.408391°  
01/03/23 11:05 AM GMT +05:30

**GPS Map Camera**



**MEDICAL COLLEGE - LECTURE HALL -4**



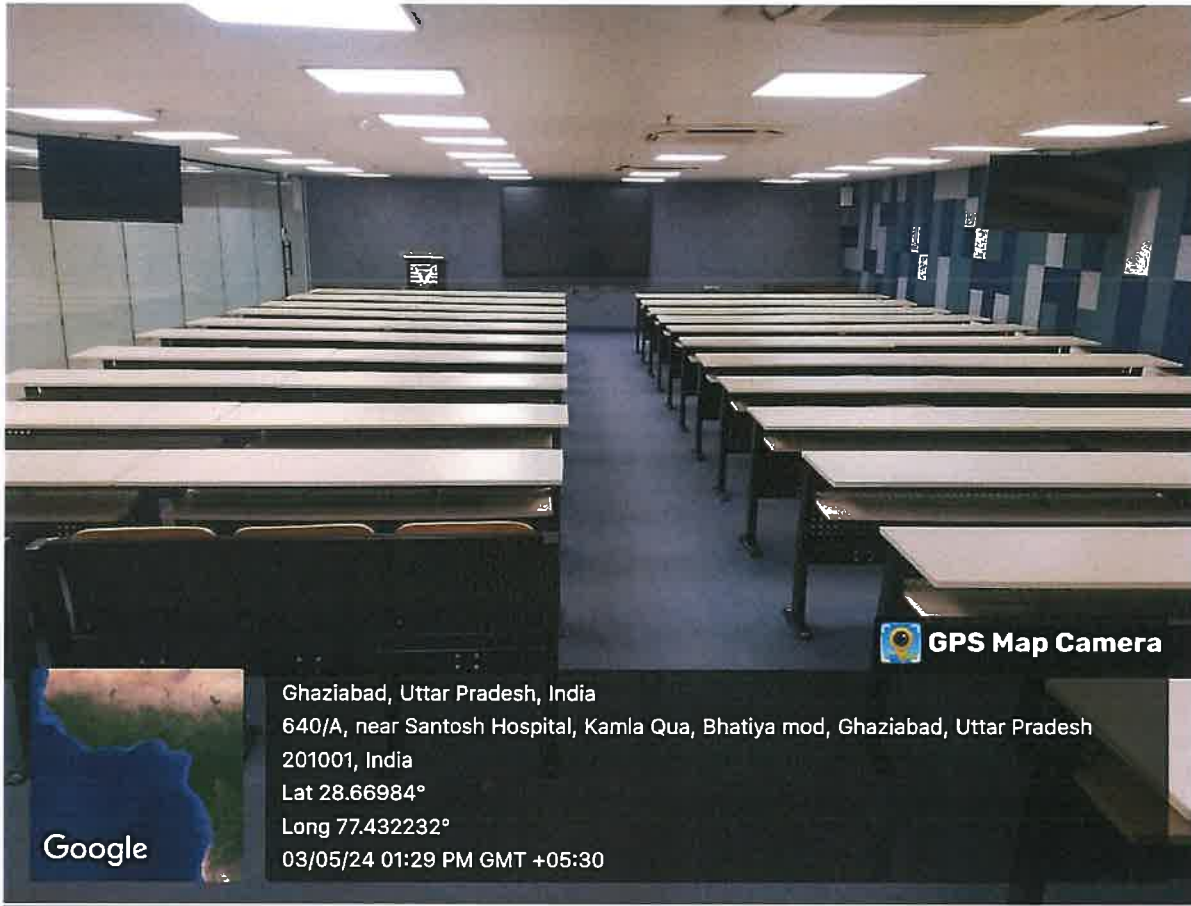
**Ghaziabad,UP,India**

Vishwakarma Road, Pratap Vihar, Ghaziabad,  
201009, UP, India  
Lat 28.649405, Long 77.408376  
05/03/2024 12:37 PM GMT+05:30  
Note : Captured by GPS Map Camera


**GPS Map Camera**



## HOSPITAL SECOND FLOOR - LECTURE HALL - 5




## DENTAL COLLEGE - LECTURE HALL - 6



## DENTAL COLLEGE - LECTURE HALL - 7



GPS Map Camera



Ghaziabad, Uttar Pradesh, India

169/3, Sector 12, Block- K, Pratap Vihar, Ghaziabad, Mahiuddin Pur Kanawni, Uttar Pradesh 201009, India

Lat 28.647253°

Long 77.408518°

04/05/24 12:15 PM GMT +05:30

## DENTAL COLLEGE - LECTURE HALL - 8



GPS Map Camera



Ghaziabad, Uttar Pradesh, India

169/3, Sector 12, Block- K, Pratap Vihar, Ghaziabad, Uttar Pradesh 201009, India

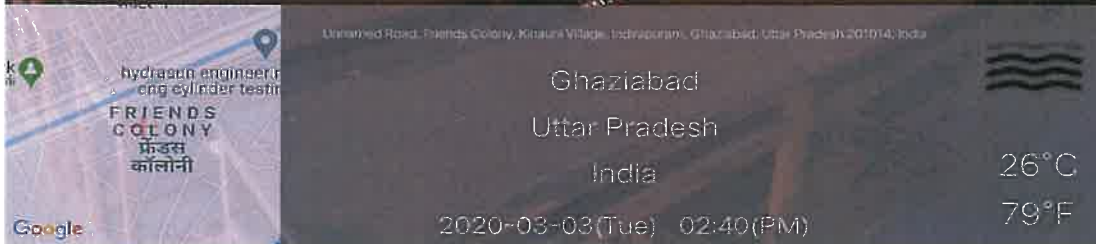
Lat 28.647199°

Long 77.408092°

18/11/22 10:37 AM GMT +05:30



## DENTAL COLLEGE - LECTURE HALL - 9



## SEMINAR ROOM - PERIODONTOLOGY AND ORAL IMPLANTOLOGY-1



169/3, Sector 12, Block- K, Pratap Vihar, Ghaziabad, Uttar Pradesh  
201009, India

Latitude  
28.647479477590938°


Longitude  
77.4080204609899°

Local 02:44:04 PM  
GMT 09:14:04 AM


Altitude 153.13 meters  
Tuesday, 02-02-2021




## SEMINAR ROOM - ORAL PATHOLOGY & MICROBIOLOGY - 2




## SEMINAR ROOM - CONSERVATIVE DENTISTRY & ENDODONTICS - 3



## SEMINAR ROOM - PUBLIC HEALTH DENTISTRY - 4




## SEMINAR ROOM - PROSTHODONTICS AND CROWN & BRIDGE - 5

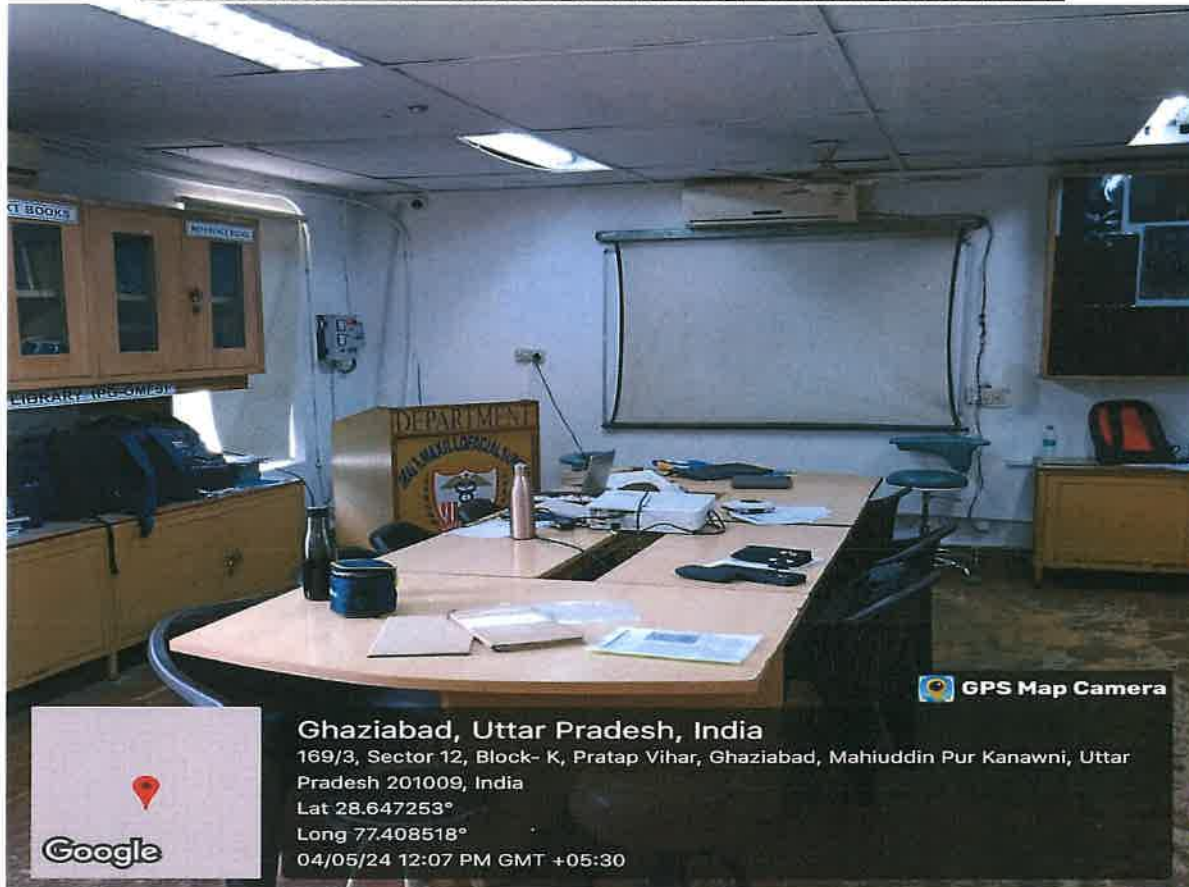




## SEMINAR ROOM - ORAL MEDICINE, DIAGNOSIS & RADIOLOGY - 6



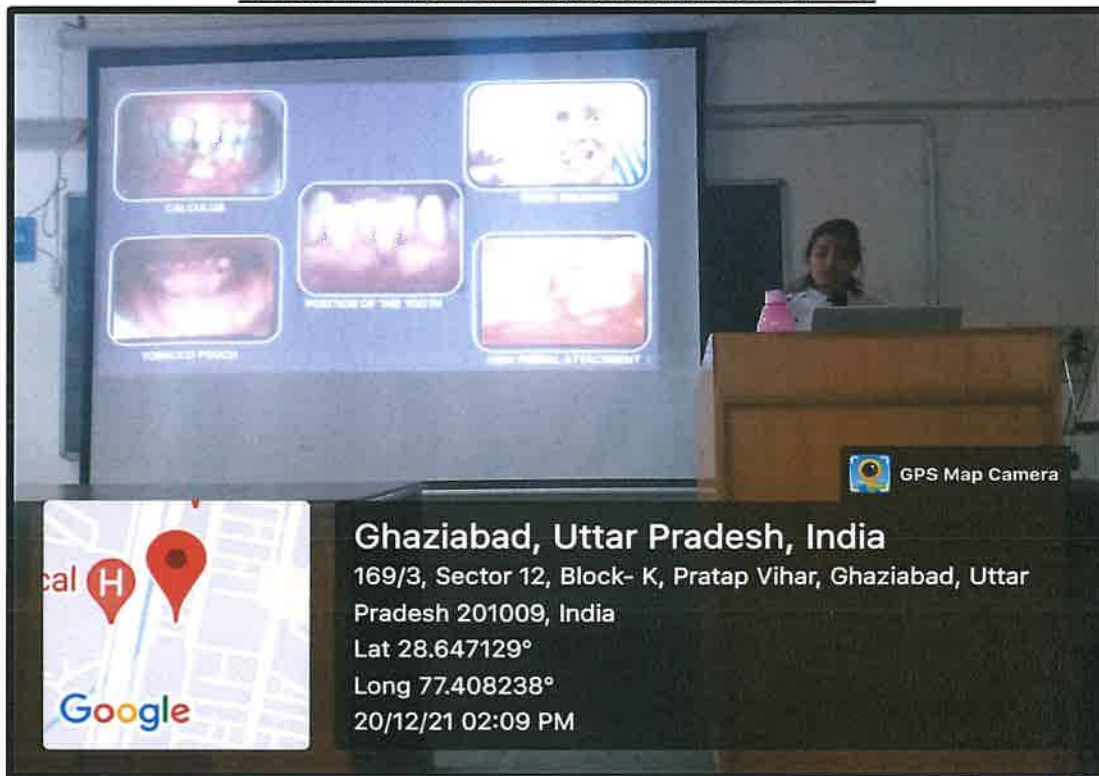
## SEMINAR ROOM - ORAL & MAXILLOFACIAL SURGERY-7



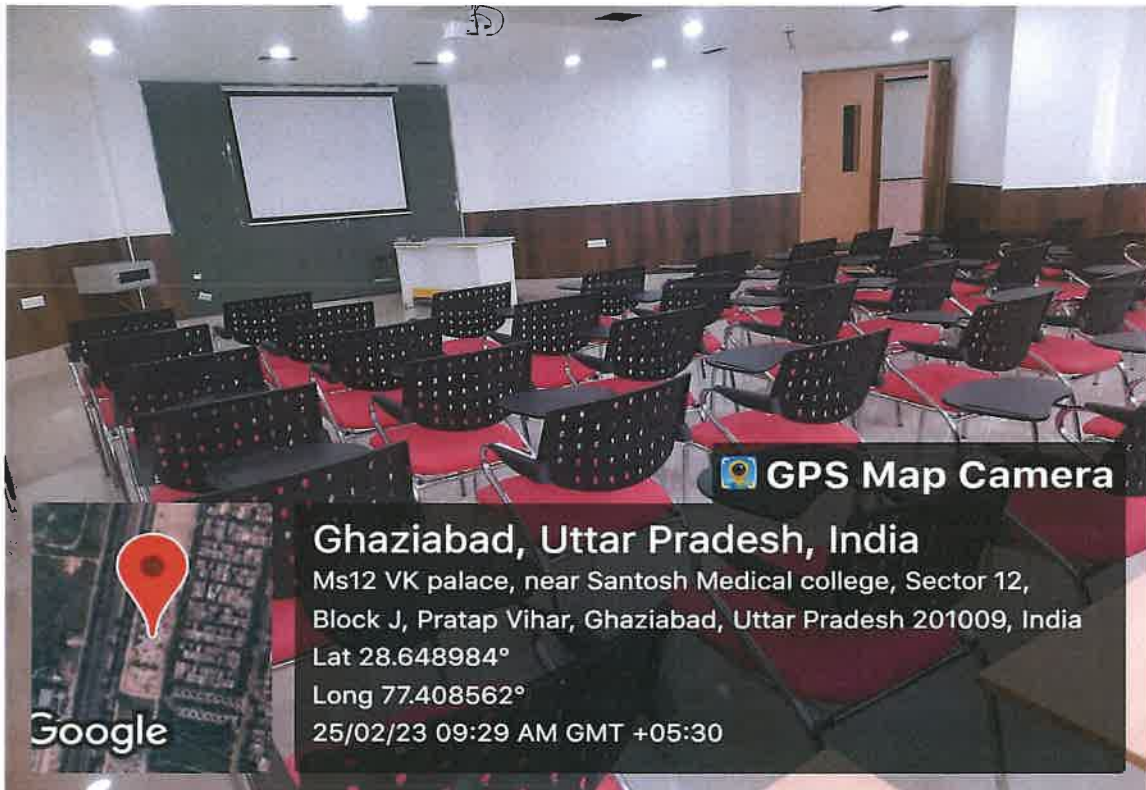
## SEMINAR ROOM - ORTHODONTICS & DENTOFACIAL ORTHOPAEDICS - 8




## SEMINAR ROOM - PERIODONTOLOGY - 9




## ANATOMY - DEMONSTRATION HALL



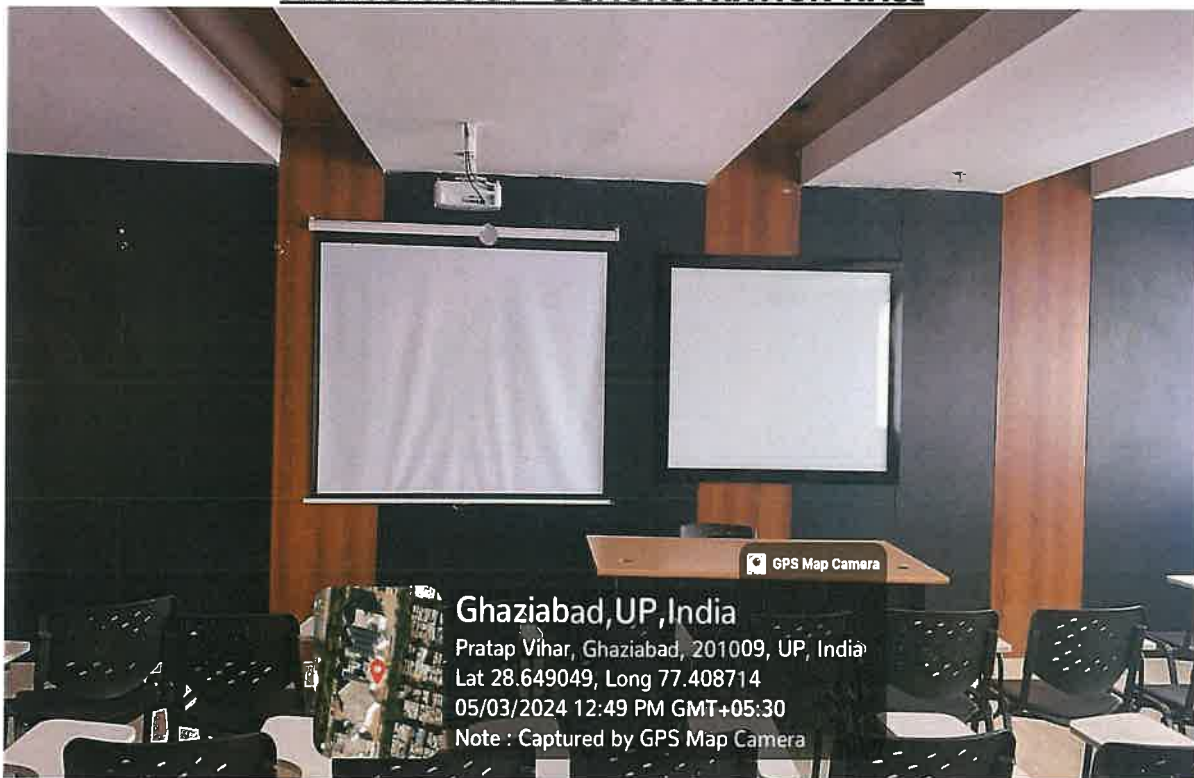
## PHYSIOLOGY - DEMONSTRATION HALL



## BIOCHEMISTRY - DEMONSTRATION HALL



## MICROBIOLOGY - DEMONSTRATION HALL



## PHARMACOLOGY - DEMONSTRATION HALL



Ghaziabad, UP, India

Pratap Vihar, Ghaziabad, 201009, UP, India

Lat 28.649383, Long 77.408627

05/03/2024 12:49 PM GMT+05:30

Note : Captured by GPS Map Camera

## OPHTHALMOLOGY - DEMONSTRATION HALL



Ghaziabad, Uttar Pradesh, India

640/A, near Santosh Hospital, Kamla Qua, Bhatiya mod, Ghaziabad, Uttar Pradesh

201001, India

Lat 28.66984°

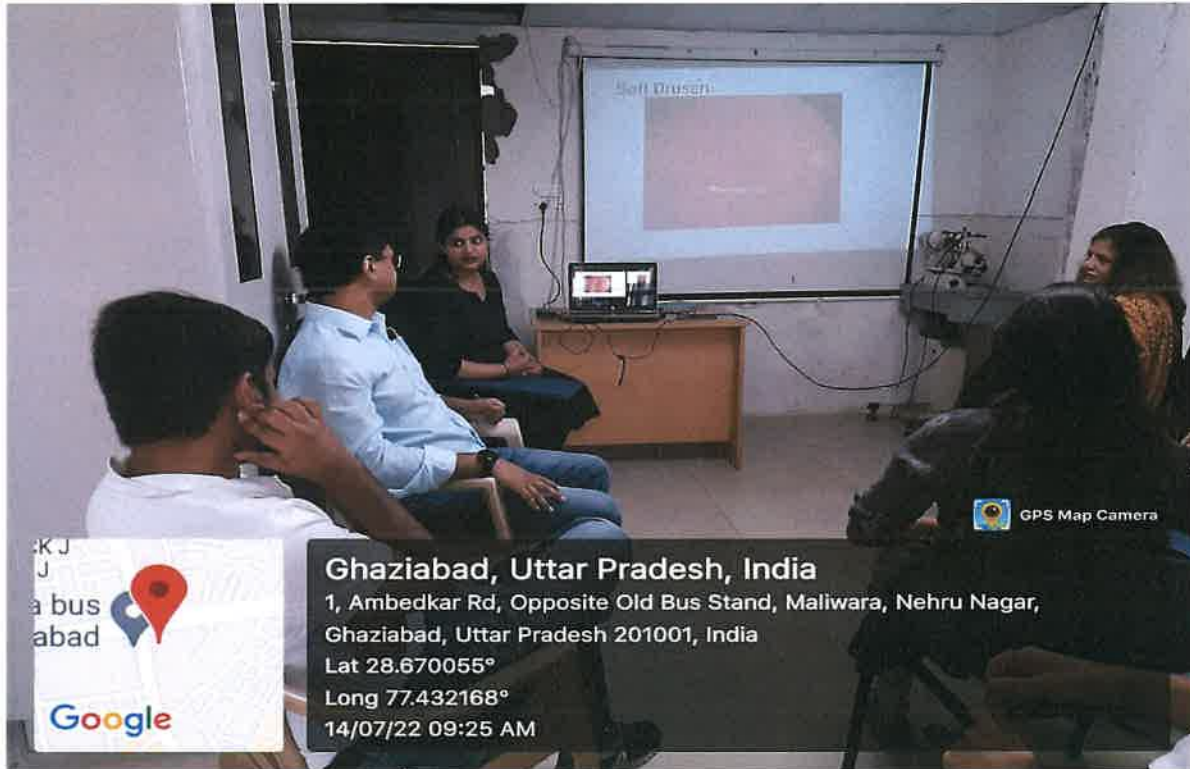
Long 77.432232°

03/05/24 01:21 PM GMT +05:30

Google

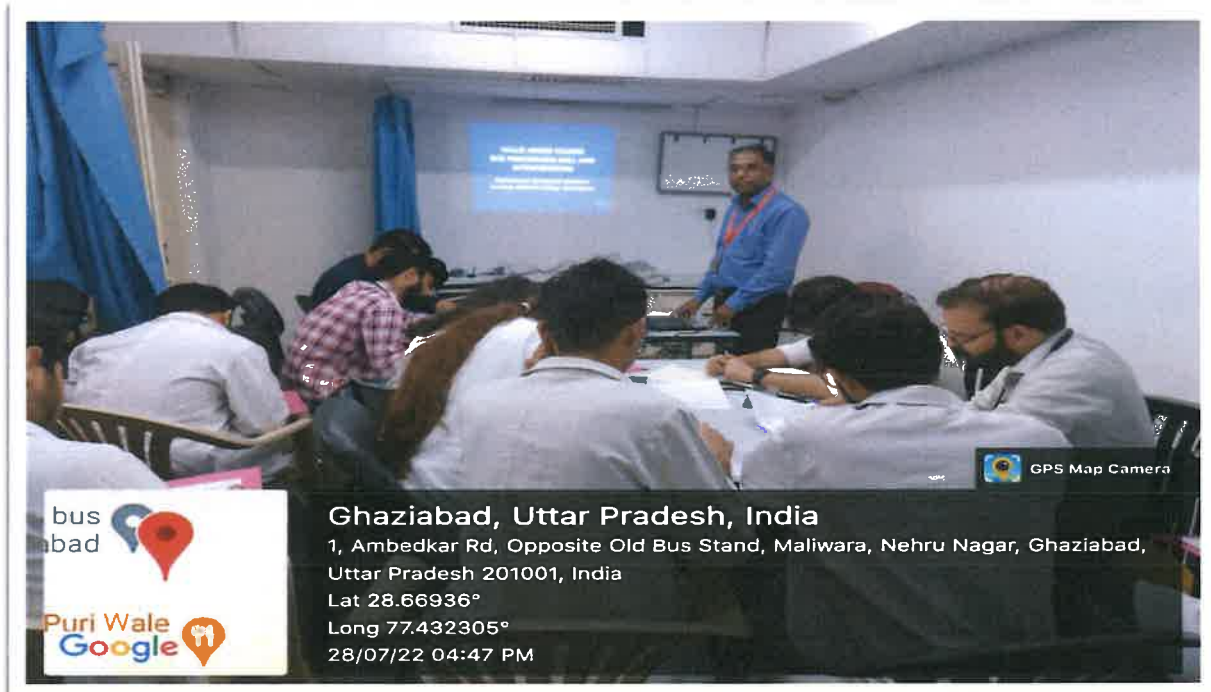
10/6/24  
REGISTRAR  
GHAZIABAD, U.P.

## PAEDIATRICS - DEMONSTRATION HALL



**Ghaziabad, Uttar Pradesh, India**  
1, Ambedkar Rd, Opposite Old Bus Stand, Maliwara, Nehru Nagar,  
Ghaziabad, Uttar Pradesh 201001, India  
Lat 28.670055°  
Long 77.432168°  
14/07/22 09:25 AM

## GENERAL MEDICINE - DEMONSTRATION HALL



**Ghaziabad, Uttar Pradesh, India**  
1, Ambedkar Rd, Opposite Old Bus Stand, Maliwara, Nehru Nagar, Ghaziabad,  
Uttar Pradesh 201001, India  
Lat 28.66936°  
Long 77.432305°  
28/07/22 04:47 PM

